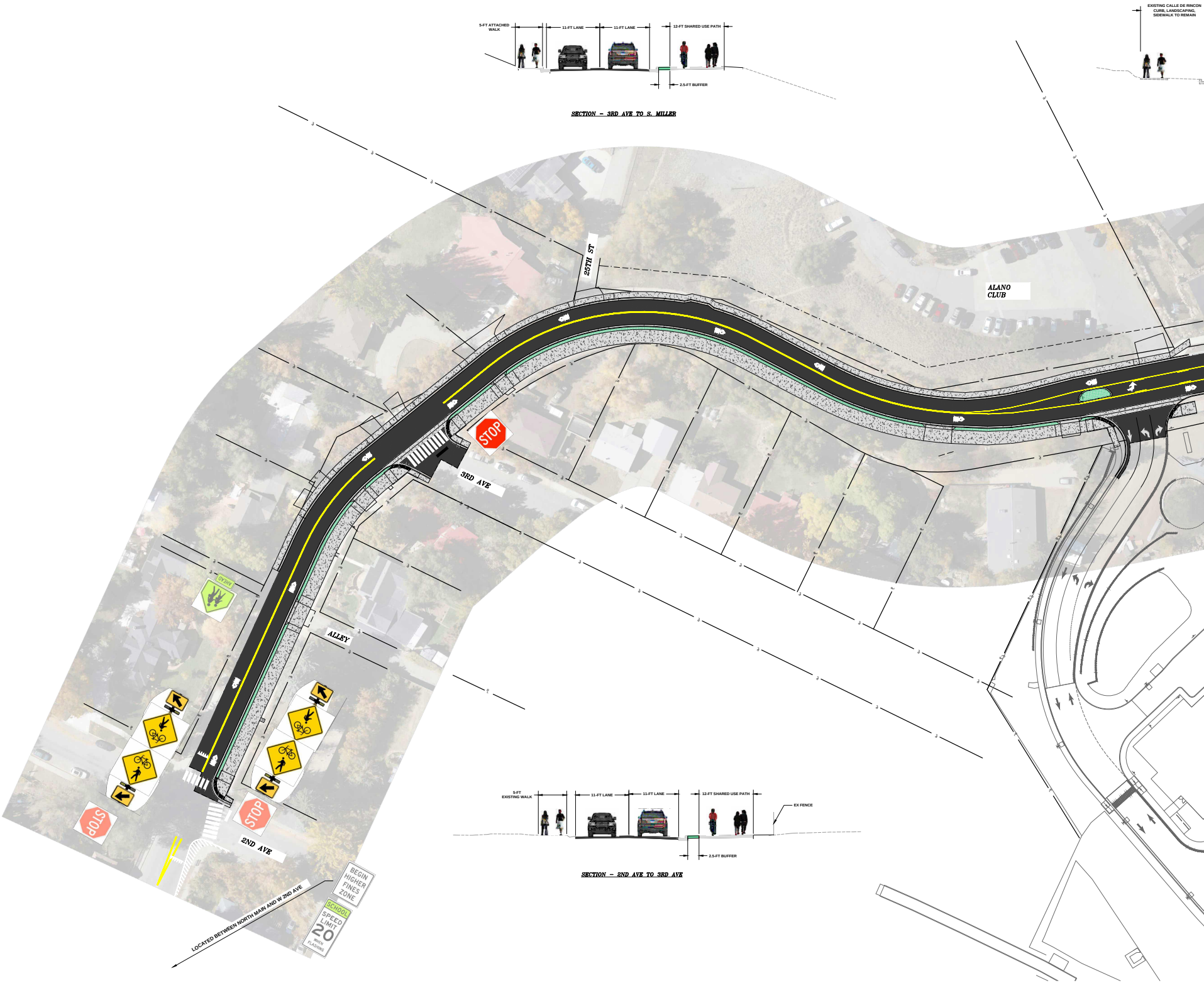

SECTION – 3RD AVE TO S. MILLER

SECTION – 2ND AVE TO 3RD AVE

5-FT ATTACHED WALK
11-FT LANE
11-FT LANE
12-FT SHARED USE PATH
2.5-FT BUFFER
EXISTING CALLE DE RINCON CURB, LANDSCAPING, SIDEWALK TO REMAIN
25TH ST
ALANO CLUB
STOP
3RD AVE
AHEAD
ALLEY
STOP
STOP
2ND AVE
LOCATED BETWEEN NORTH MAIN AND W 2ND AVE
BEGIN HIGHER FINES ZONE
SCHOOL
SPEED LIMIT 20 WHEN FLASHING
5-FT EXISTING WALK
11-FT LANE
11-FT LANE
12-FT SHARED USE PATH
EX FENCE
2.5-FT BUFFER

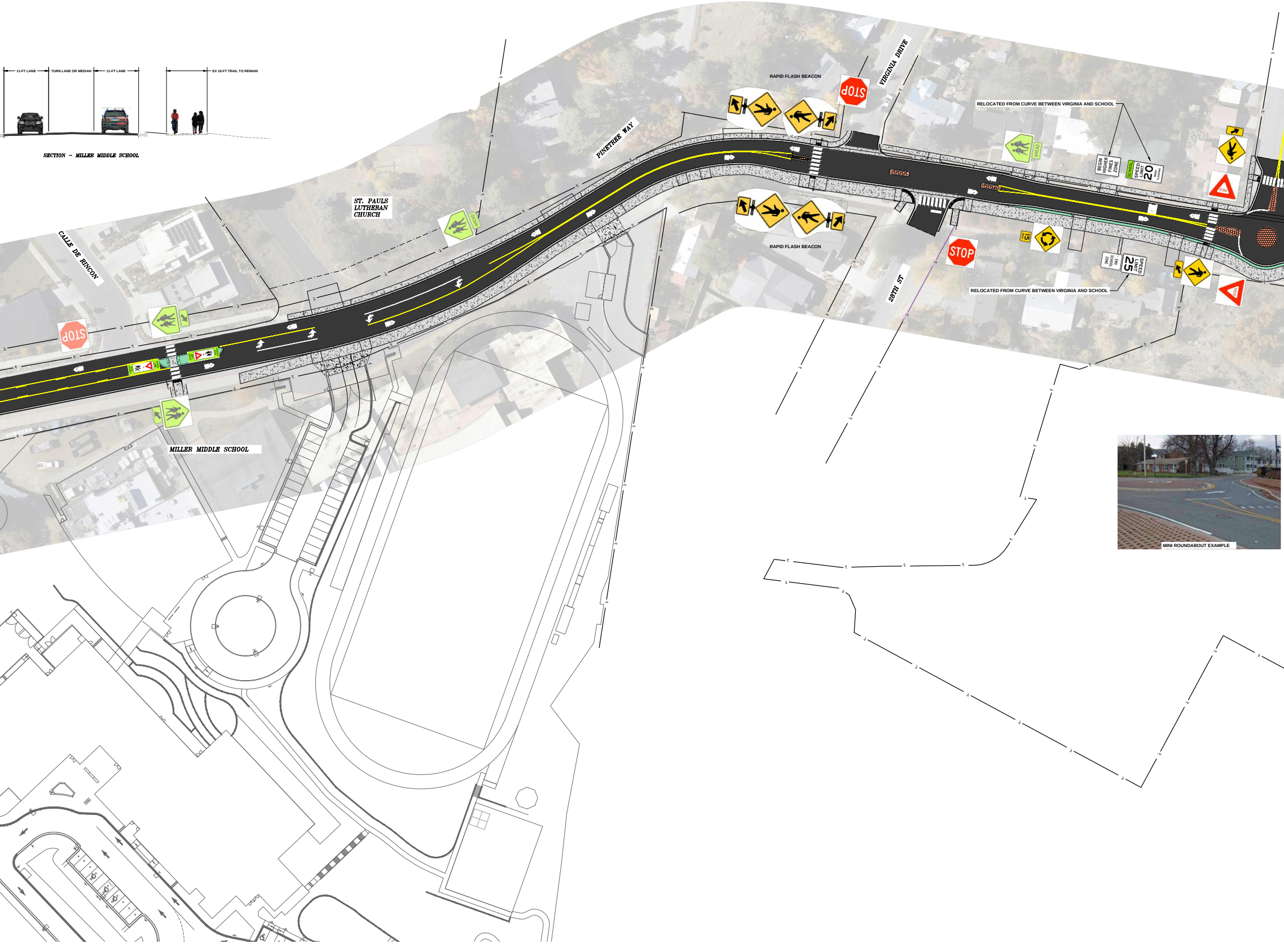
11-FT LANE
TURN LANE OR MEDIAN
11-FT LANE
EX 10-FT TRAIL TO REMAIN
SECTION – MILLER MIDDLE SCHOOL
RAPID FLASH BEACON
STOP
VIRGINIA DRIVE
RELOCATED FROM CURVE BETWEEN VIRGINIA AND SCHOOL
PINETREE WAY
AHEAD
BEGIN HIGHER FINES ZONE
SCHOOL SPEED LIMIT 20 WHEN FLASHING
YIELD
ST. PAULS LUTHERAN CHURCH
RAPID FLASH BEACON
STOP
15 MPH
END SCHOOL ZONE
SPEED LIMIT 25
RELOCATED FROM CURVE BETWEEN VIRGINIA AND SCHOOL
YIELD
28TH ST
CALLE DE RINCON
STOP
MILLER MIDDLE SCHOOL
MINI ROUNDABOUT EXAMPLE

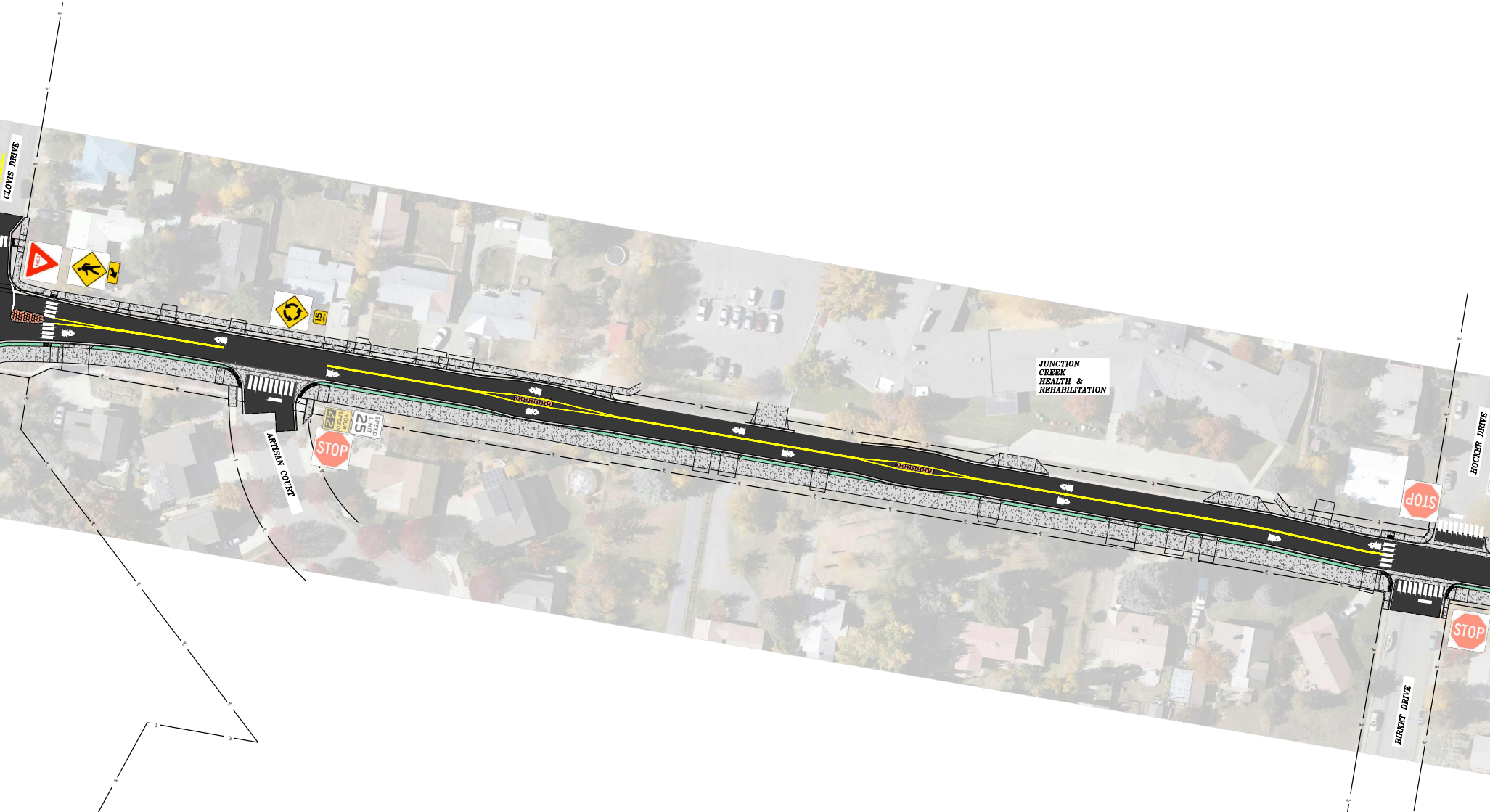
CLOVIS DRIVE
YIELD
15 MPH
ARTISAN COURT
YOUR SPEED 42
SPEED LIMIT 25
STOP
JUNCTION CREEK HEALTH & REHABILITATION
HOCKER DRIVE
STOP
STOP
BIRKET DRIVE

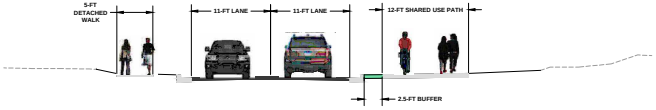
5-FT DETACHED WALK
11-FT LANE
11-FT LANE
12-FT SHARED USE PATH
2.5-FT BUFFER

SECTION – VIRGINIA TO BIRKET

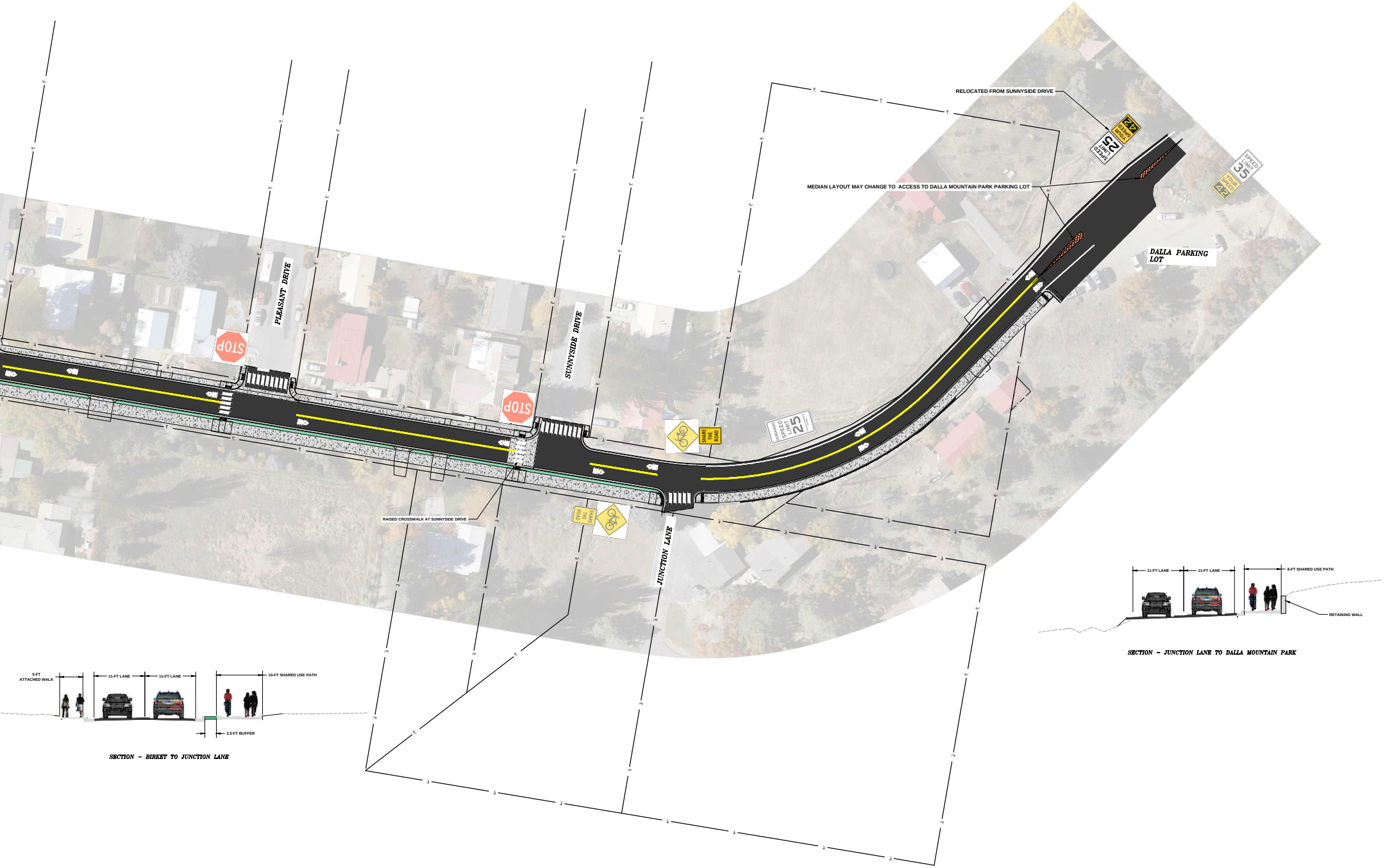
RELOCATED FROM SUNNYSIDE DRIVE
MEDIAN LAYOUT MAY CHANGE TO ACCESS TO DALLA MOUNTAIN PARK PARKING LOT
DALLA PARKING LOT
PLEASANT DRIVE
SUNNYSIDE DRIVE
JUNCTION LANE
STOP
STOP
SPEED LIMIT 25
YOUR SPEED 42
SPEED LIMIT 35
YOUR SPEED 42
DURANGO SPEED LIMIT 25
SHARE THE ROAD
SHARE THE ROAD
RAISED CROSSWALK AT SUNNYSIDE DRIVE
5-FT ATTACHED WALK
11-FT LANE
11-FT LANE
10-FT SHARED USE PATH
2.5-FT BUFFER
11-FT LANE
11-FT LANE
8-FT SHARED USE PATH
RETAINING WALL

SECTION – BIRKET TO JUNCTION LANE

SECTION – JUNCTION LANE TO DALLA MOUNTAIN PARK