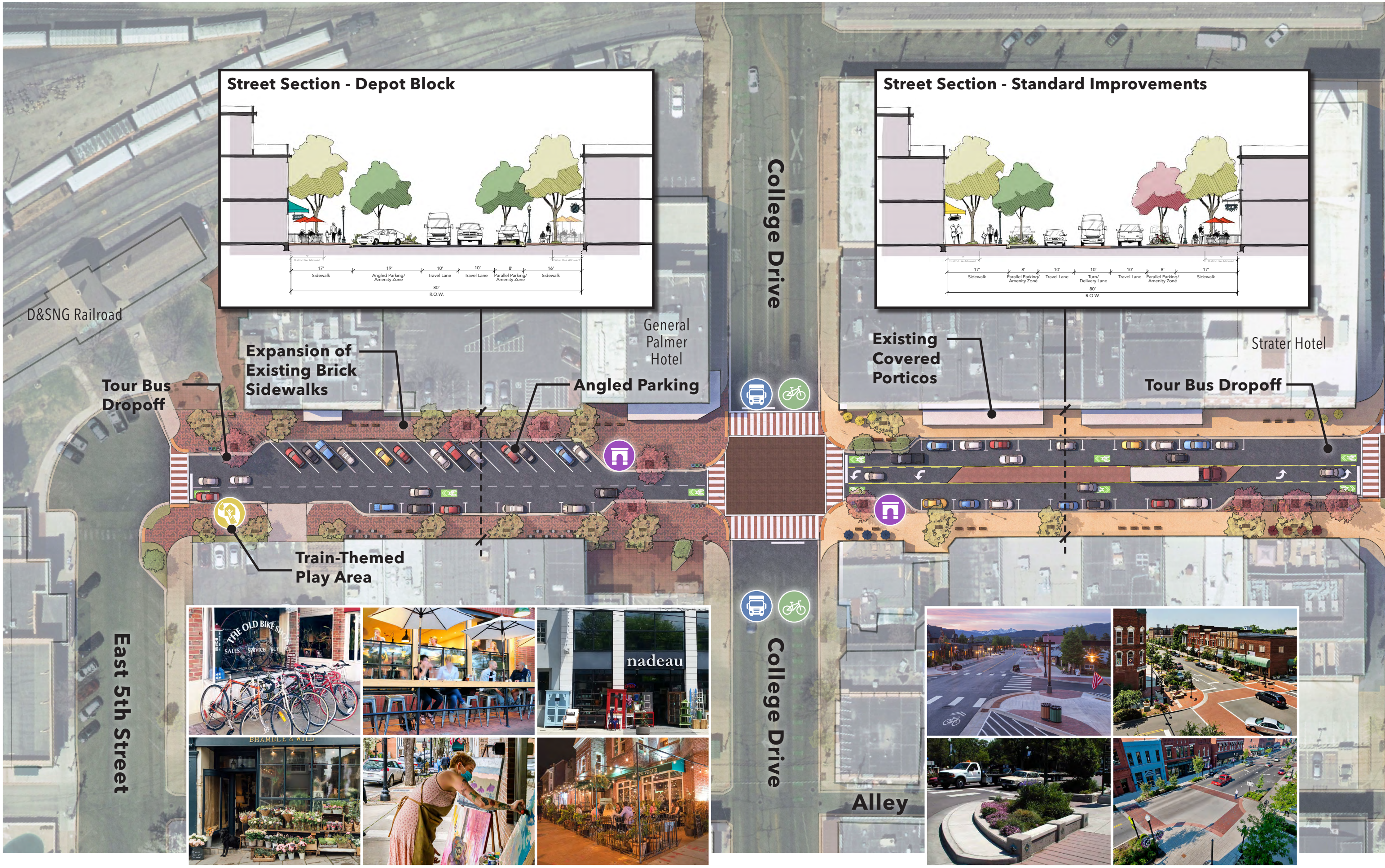
Street Section - Depot Block
9'
Bistro Use Allowed
8'
Bistro Use Allowed
17'
Sidewalk
19'
Angled Parking/ Amenity Zone
10'
Travel Lane
10'
Travel Lane
8'
Parallel Parking/ Amenity Zone
16'
Sidewalk
80'
R.O.W.
Street Section - Standard Improvements
9'
Bistro Use Allowed
9'
Bistro Use Allowed
17'
Sidewalk
8'
Parallel Parking/ Amenity Zone
10'
Travel Lane
10'
Turn/ Delivery Lane
10'
Travel Lane
8'
Parallel Parking/ Amenity Zone
17'
Sidewalk
80'
R.O.W.
D&SNG Railroad
Expansion of Existing Brick Sidewalks
General Palmer Hotel
Angled Parking
Tour Bus Dropoff
Train-Themed Play Area
College Drive
Existing Covered Porticos
Strater Hotel
Tour Bus Dropoff
East 5th Street
College Drive
Alley
THE OLD BIKE SHOP
SALES SERVICE
nadeau
BRAMBLE & WILD

Example Photos: Bistro Space Use

Example Photos: Bulbouts

DOWNTOWN'S NEXT STEP

Vivid Past, Resilient Future

MAIN AVENUE DRAFT CONCEPTUAL STREETSCAPE DESIGN

LEGEND:

- Trolley Stop
- Gateway Element
- Play Space

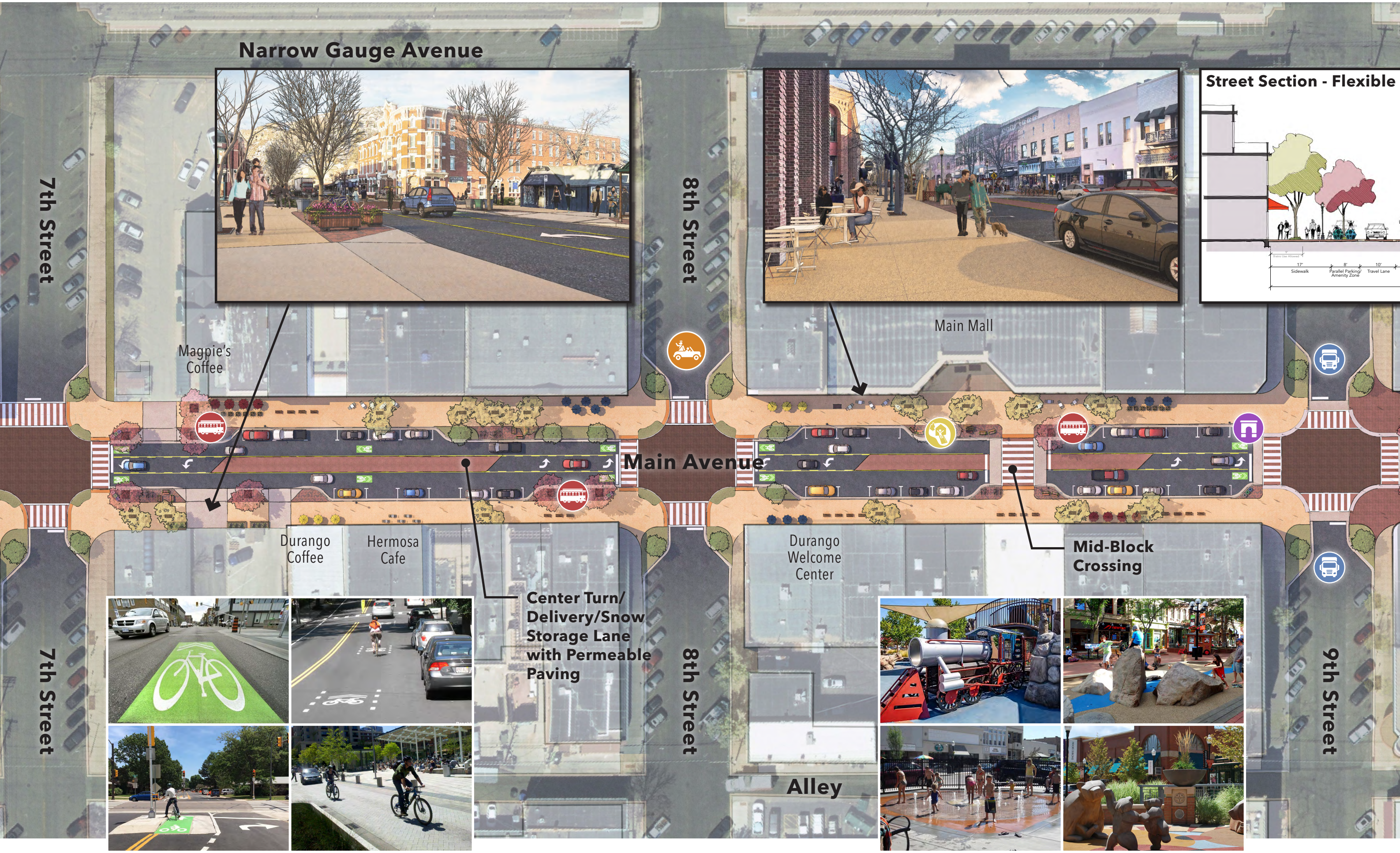
Narrow Gauge Avenue
7th Street
8th Street
9th Street
Main Avenue
Street Section - Flexible
9'
Bistro Use Allowed
17'
Sidewalk
8'
Parallel Parking/ Amenity Zone
10'
Travel Lane
Main Mall
Magpie's Coffee
Durango Coffee
Hermosa Cafe
Durango Welcome Center
Center Turn/ Delivery/Snow Storage Lane with Permeable Paving
Mid-Block Crossing
Alley

Example Photos: Enhanced Bike Shared Lane

Example Photos: Play Areas

- Bike Route
- Truck Route
- Parade Turning Route
- Existing Tree
- New Tree

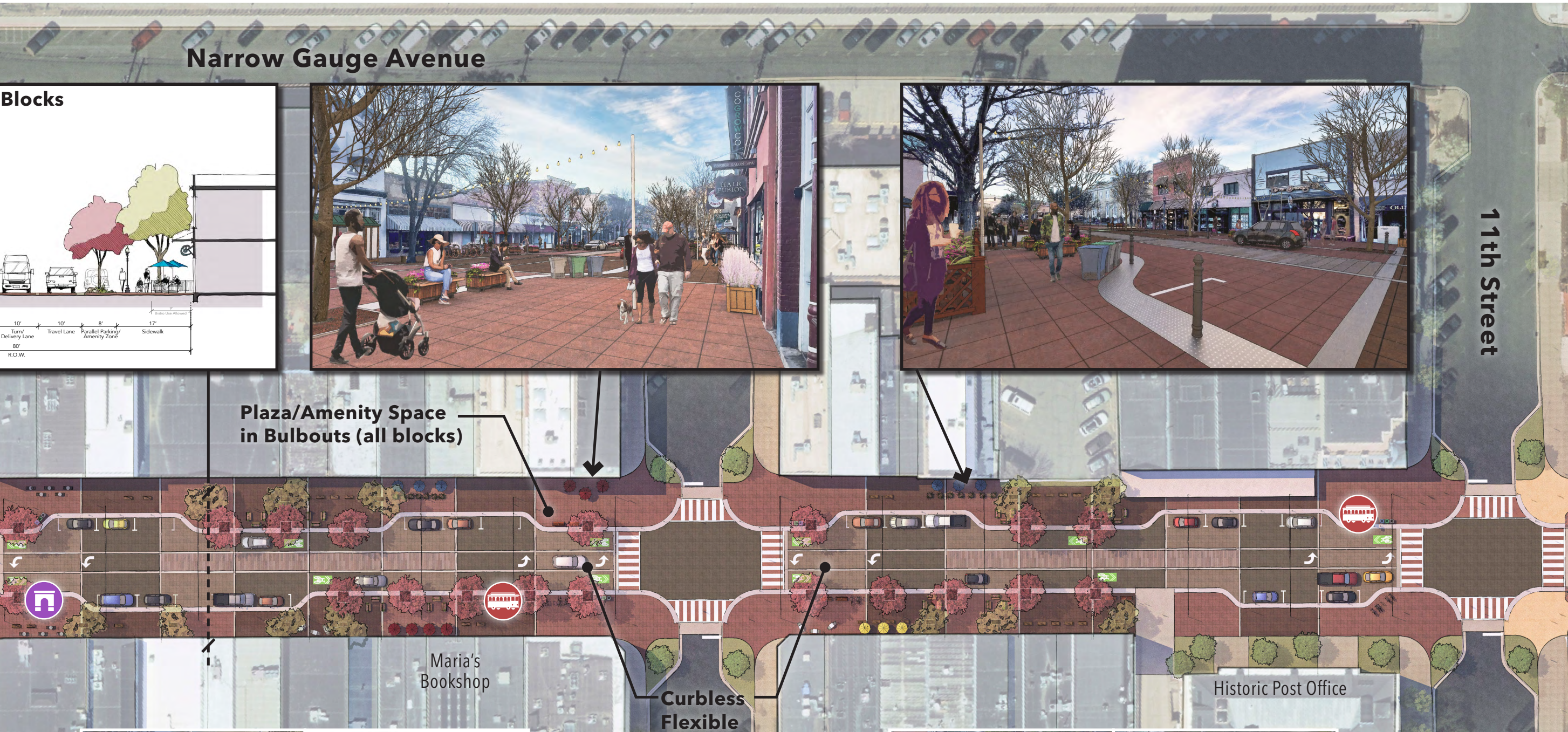
Narrow Gauge Avenue
Blocks
10' Turn/Delivery Lane
10' Travel Lane
8' Parallel Parking/Amenity Zone
17' Sidewalk
80' R.O.W.
Plaza/Amenity Space in Bulbouts (all blocks)
Curbless Flexible Blocks
Maria's Bookshop
Historic Post Office
10th Street
11th Street
11th Street


DOWNTOWN LOUISVILLE

Example Photos: Furnishings



Example Photos: Paving Patterns

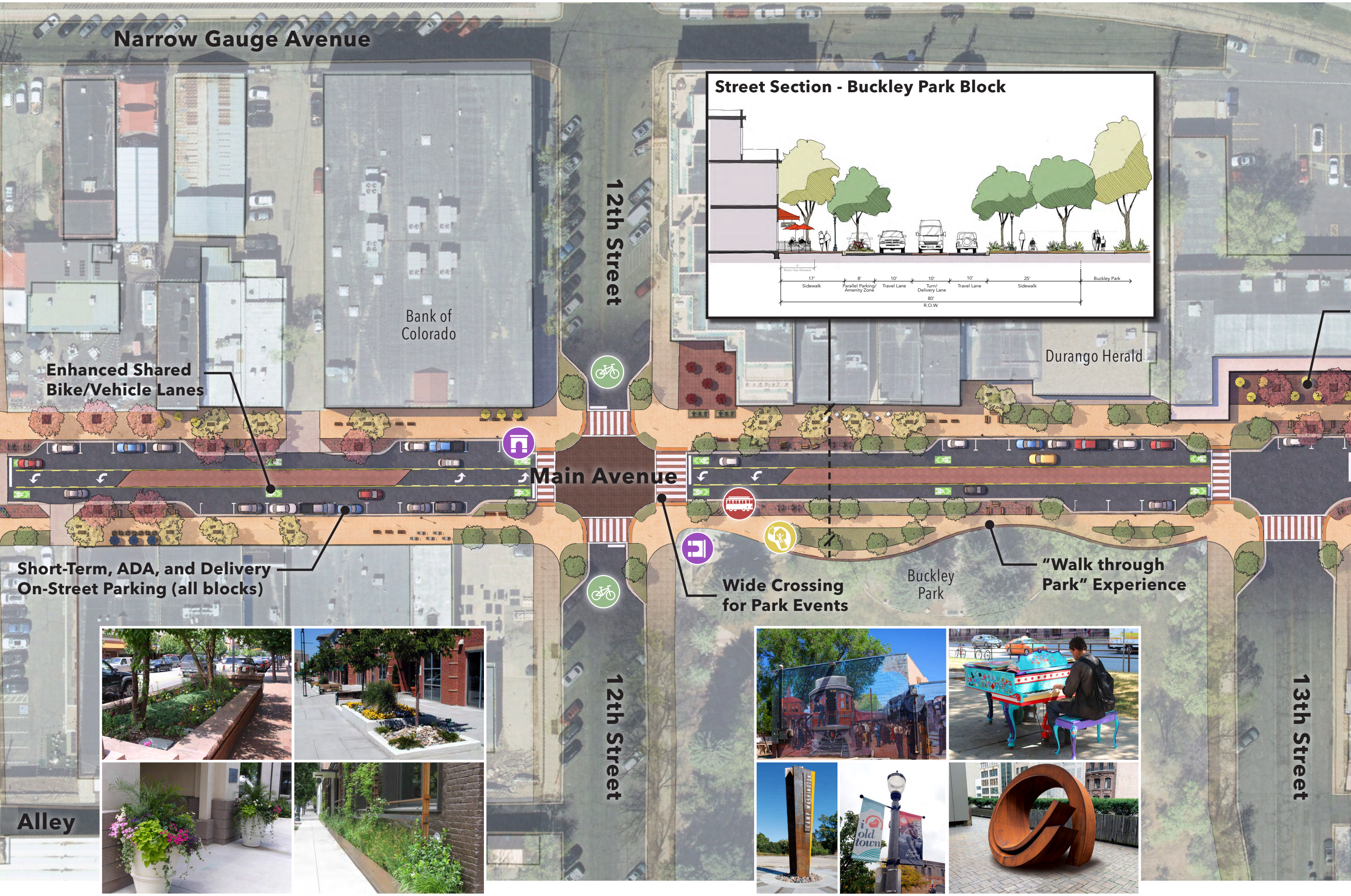
Narrow Gauge Avenue
Street Section - Buckley Park Block
9'
Bistro Use Allowed
17'
Sidewalk
8'
Parallel Parking/ Amenity Zone
10'
Travel Lane
10'
Turn/ Delivery Lane
10'
Travel Lane
25'
Sidewalk
Buckley Park
80'
R.O.W.
12th Street
Bank of Colorado
Durango Herald
Enhanced Shared Bike/Vehicle Lanes
Main Avenue
Short-Term, ADA, and Delivery On-Street Parking (all blocks)
Wide Crossing for Park Events
Buckley Park
"Walk through Park" Experience
12th Street
13th Street
Alley
i old town

Example Photos: Landscaping

Example Photos: Public Art/Gateways

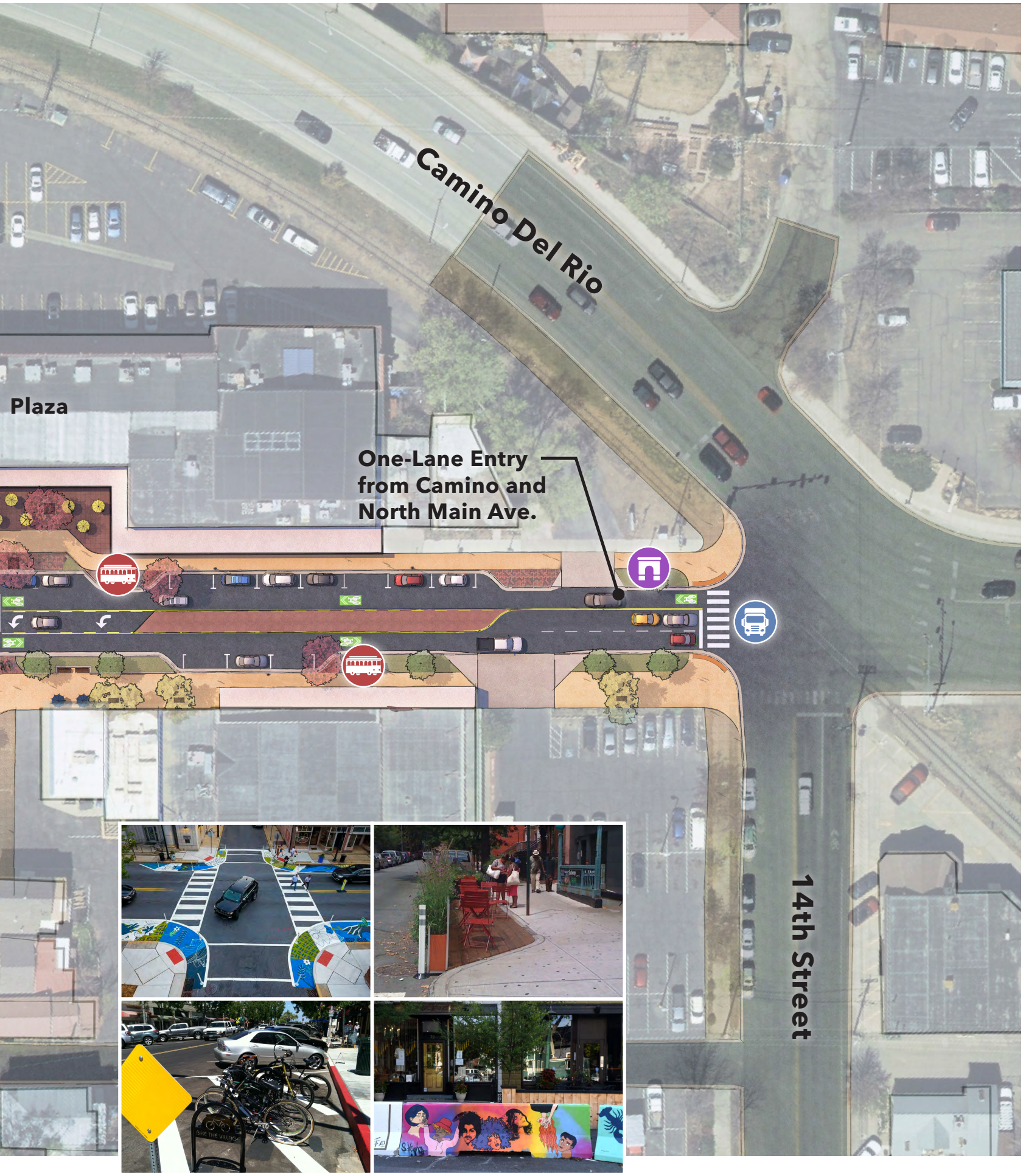
Camino Del Rio
Plaza
One-Lane Entry from Camino and North Main Ave.
14th Street

Example Photos: Temporary/Interim Implementation

N

FEET
0′ 20′ 60′ 140′

MIG

CITY of DURANGO