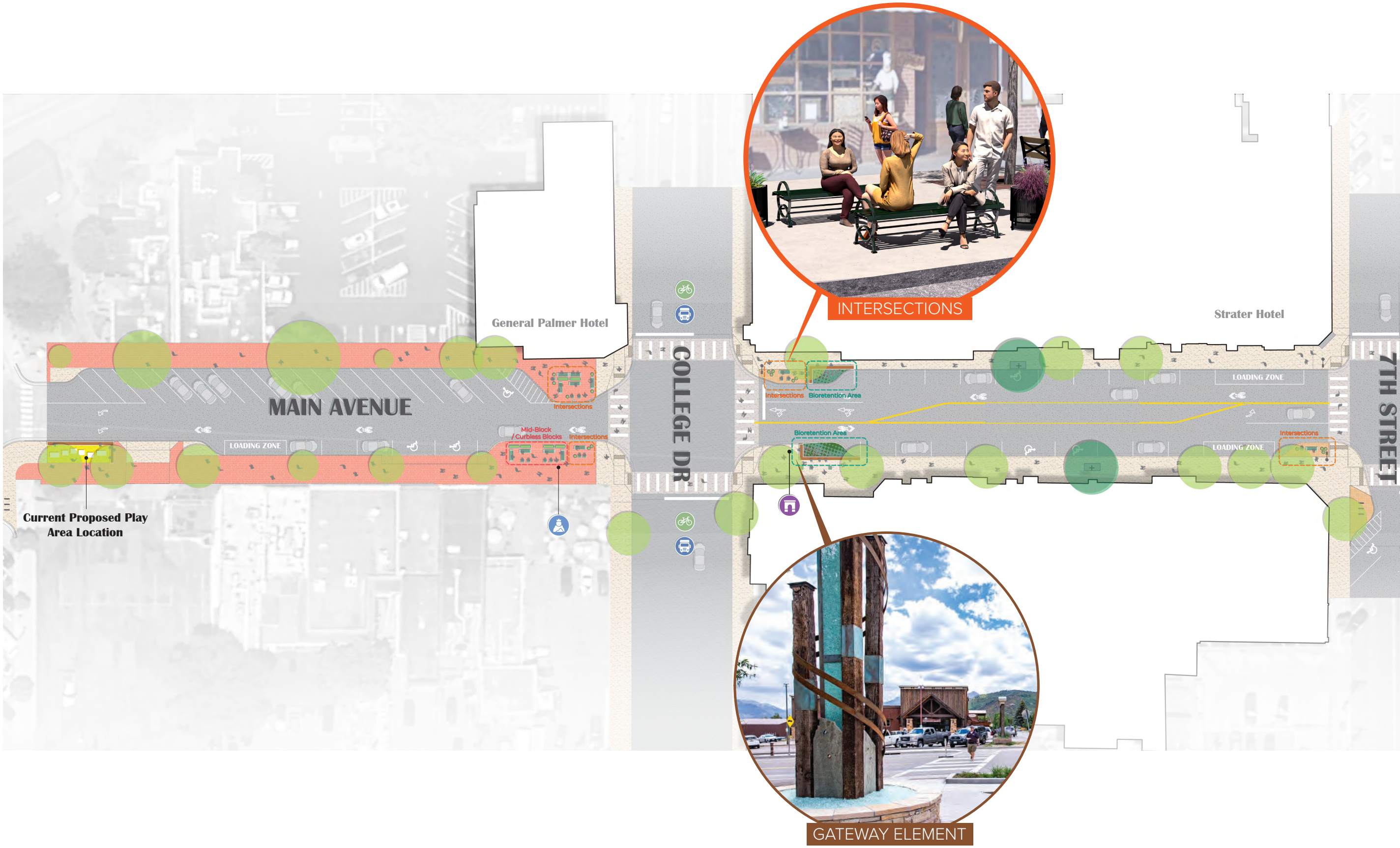

INTERSECTIONS
General Palmer Hotel
Strater Hotel
MAIN AVENUE
COLLEGE DR
7TH STREET
Intersections
Intersections
Bioretention Area
LOADING ZONE
LOADING ZONE
LOADING ZONE
Mid-Block
/ Curbless Blocks
Intersections
Bioretention Area
Intersections
Current Proposed Play
Area Location
GATEWAY ELEMENT

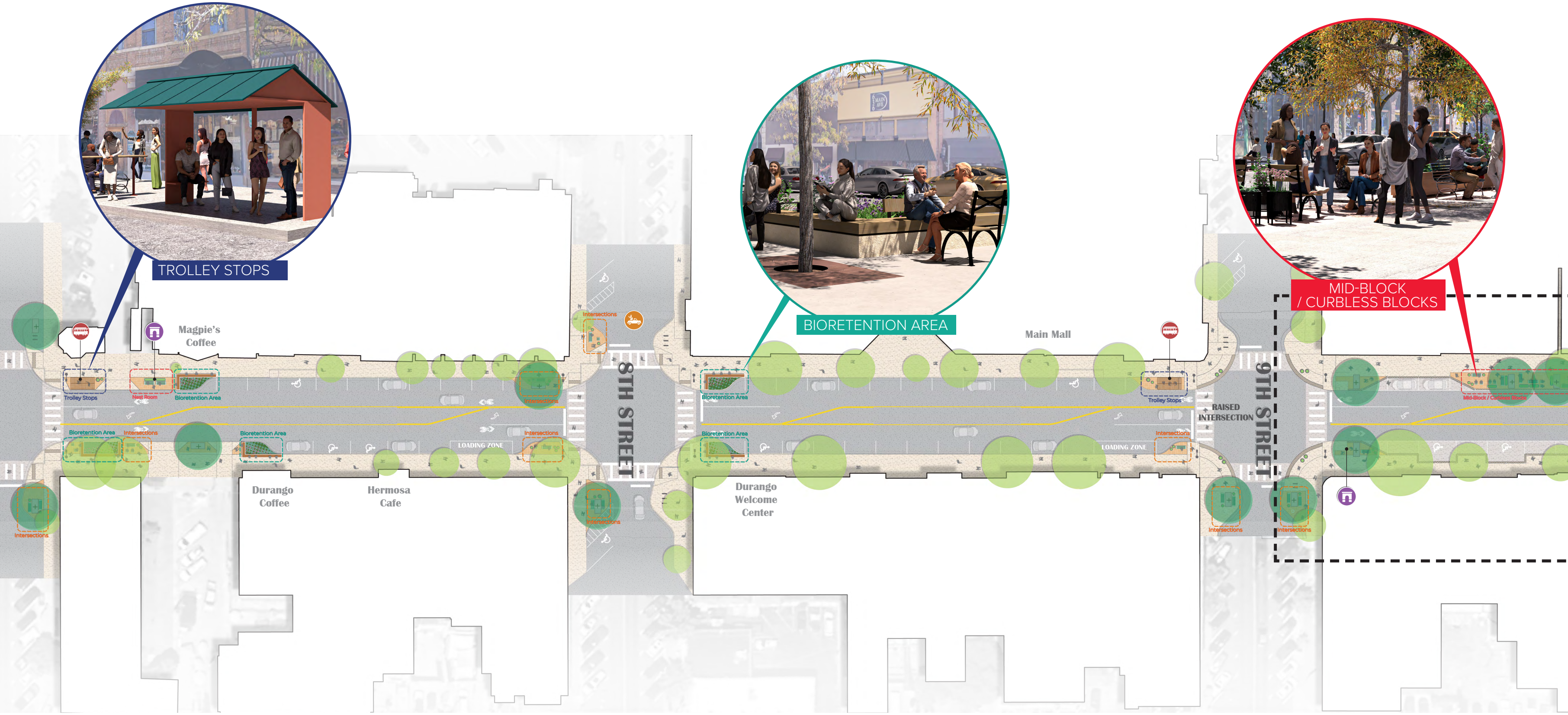
TROLLEY STOPS
BIORETENTION AREA
MID-BLOCK / CURBLESS BLOCKS
Magpie's Coffee
Main Mall
Trolley Stops
Nest Room
Bioretention Area
Intersections
8TH STREET
Bioretention Area
Trolley Stops
RAISED INTERSECTION
9TH STREET
Mid-Block / Curbless Blocks
Bioretention Area
Intersections
Bioretention Area
LOADING ZONE
Intersections
Bioretention Area
Intersections
LOADING ZONE
Intersections
Intersections
Durango Coffee
Hermosa Cafe
Intersections
Durango Welcome Center
Intersections
Intersections

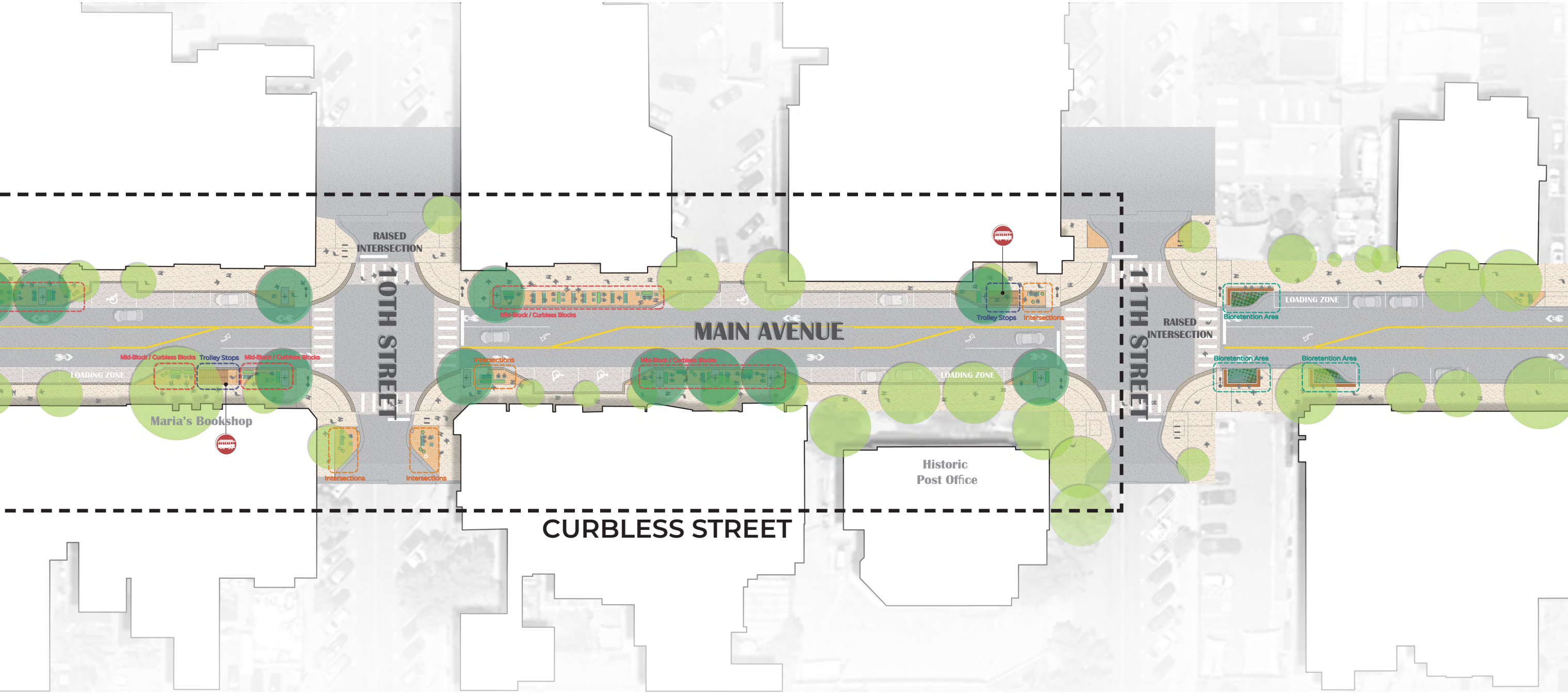
RAISED
INTERSECTION
10TH STREET
Mid-Block / Curbless Blocks
MAIN AVENUE
Trolley Stops
Intersections
RAISED
INTERSECTION
11TH STREET
LOADING ZONE
Bioretention Area
Mid-Block / Curbless Blocks
Trolley Stops
Mid-Block / Curbless Blocks
LOADING ZONE
Intersections
Mid-Block / Curbless Blocks
LOADING ZONE
Bioretention Area
Bioretention Area
Maria's Bookshop
Intersections
Intersections
Historic
Post Office
CURBLESS STREET

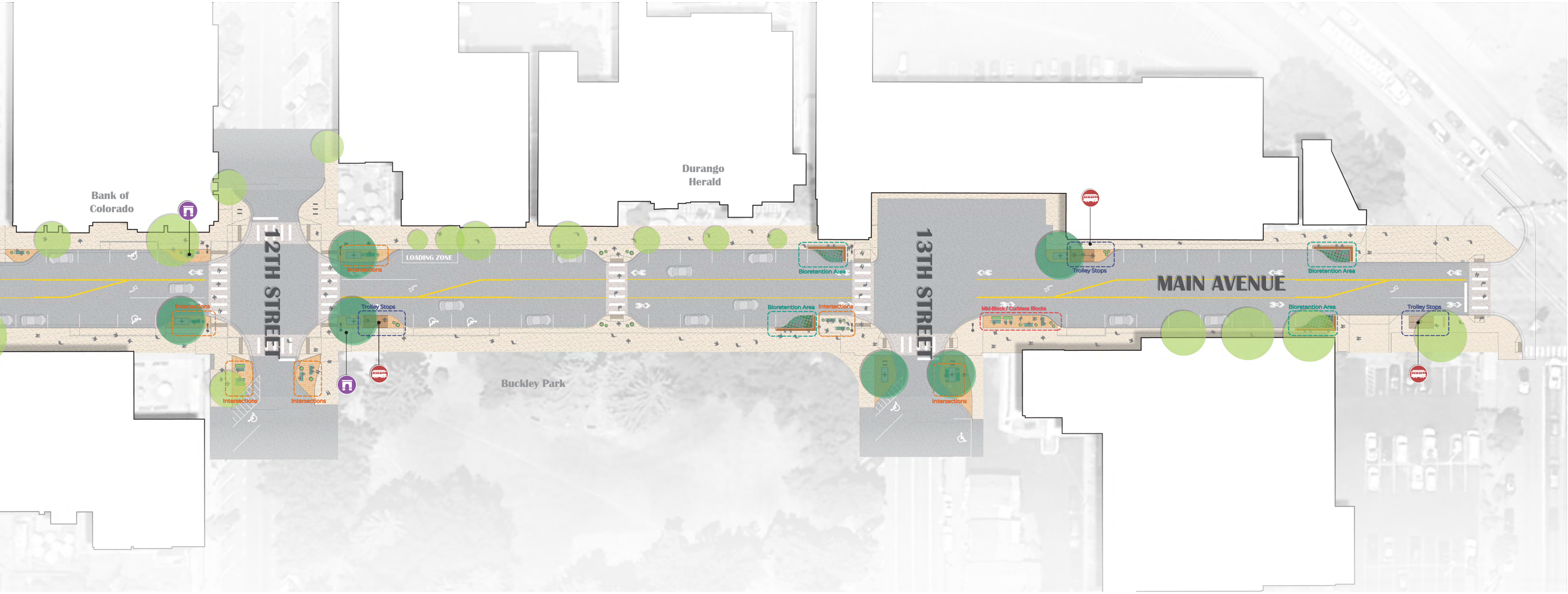
Bank of Colorado
Durango Herald
12TH STREET
LOADING ZONE
Intersections
Intersections
Trolley Stops
Intersections
Intersections
Bioretention Area
Bioretention Area
Intersections
Buckley Park
13TH STREET
Trolley Stops
Mid-Block / Curbless Blocks
MAIN AVENUE
Bioretention Area
Bioretention Area
Trolley Stops
Intersections

ORIGINAL SCALE: 1” = 20’

0
10
20
40
60

DOWNTOWN MAIN MAIN AVENUE STREETSCAPE DESIGN

LEGEND:

- 🔴 Trolley Stop
- 🟣 Gateway Element
- 🔵 Sculpture
- 🟢 Bike Route
- 🔵 Truck Route
- 🟠 Parade Turning Route

- 🟢 Proposed Tree
- 🟡 Existing Tree
- ∟ Seat Wall
- People
- 🟩 Planters
- ▤ Bench
- ● Bollard
- = Bike Rack

- ⬚ Intersections
- ⬚ Bioretention Area
- ⬚ Mid-Block / Curbless Blocks
- ⬚ Trolley Stops

DOWNTOWN'S NEXT STEP
Vivid Past, Resilient Future

CITY of DURANGO

MIG